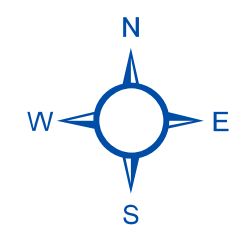
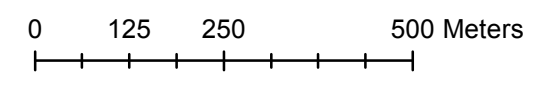
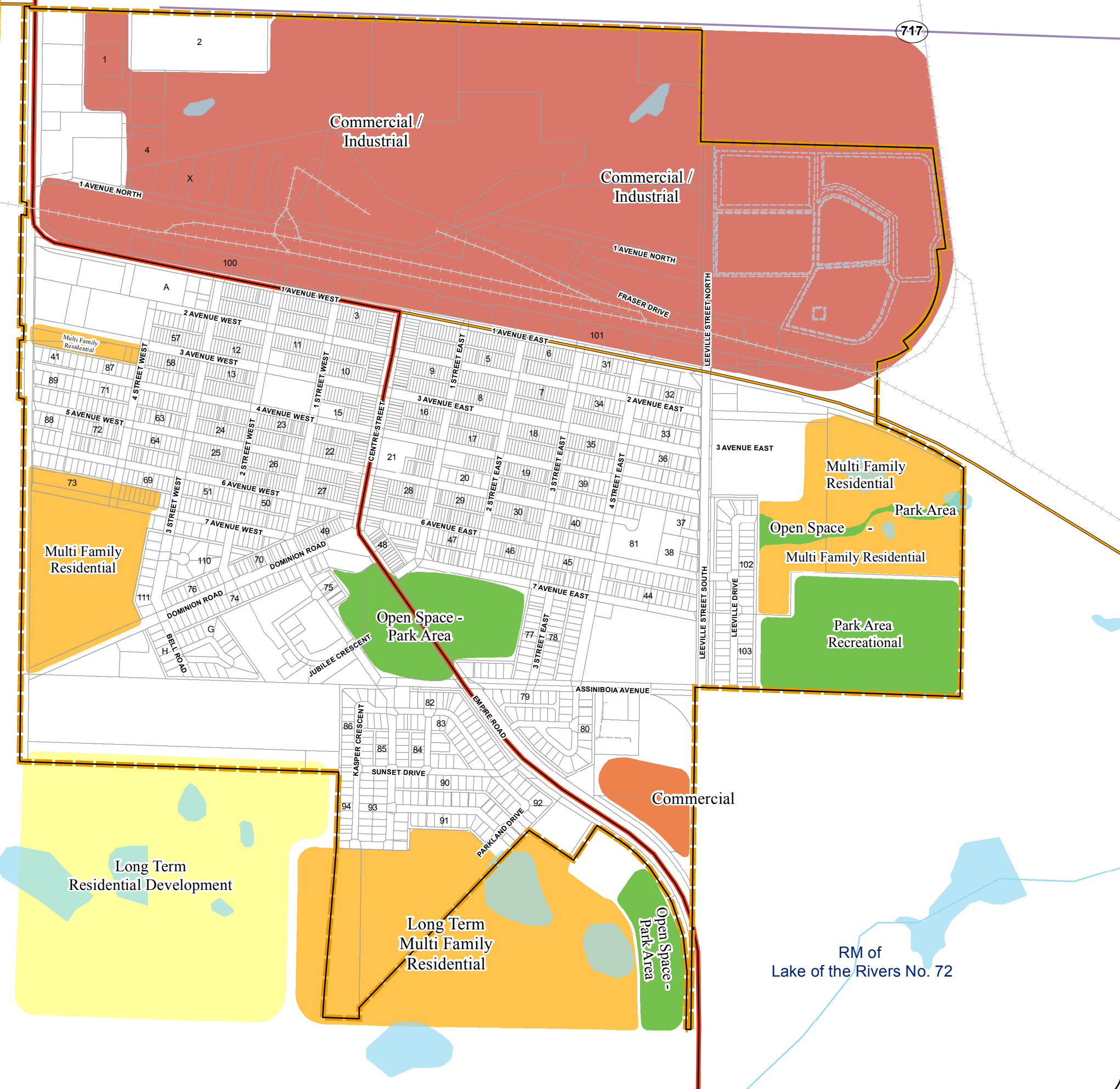


# TOWN OF ASSINIBOIA FUTURE LAND USE MAP

## Future Land Use

- Single Family Residential
- Multi Family Residential
- Commercial
- Commercial/Industrial
- Open Space - Park Area

- Railways
- Water Course/ Drainage
- Municipal Boundary



RM of Stonehenge No. 73

RM of Lake of the Rivers No. 72